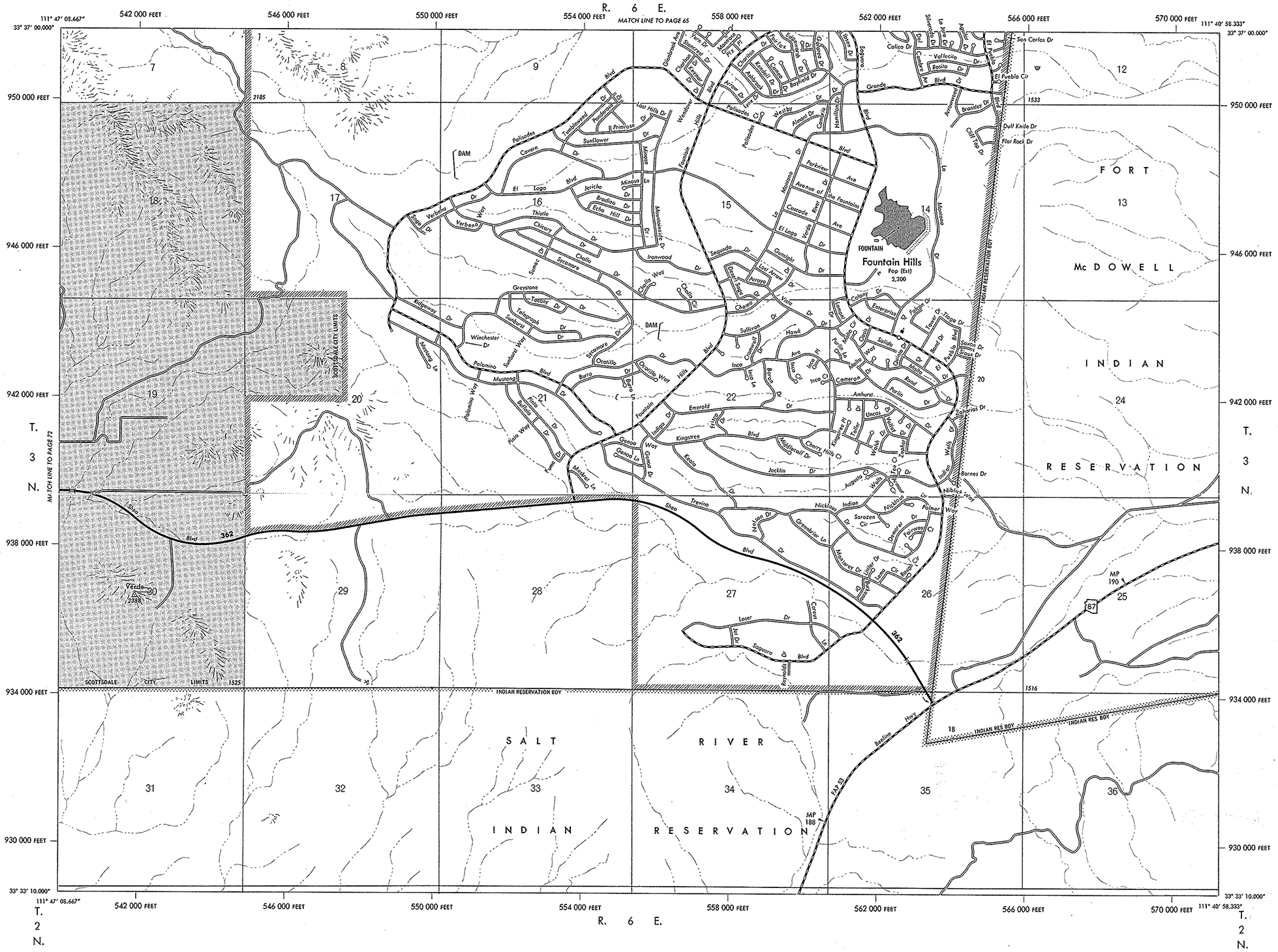

SCALE

1000 0 1000 2000 3000 4000 5000

FEET

COMPILED BY PHOTOGRAMMETRIC METHODS, PHOTOGRAPHY 1975
CONTROL BY NOS AND USGS
TRANSVERSE MERCATOR PROJECTION, 1927 NORTH AMERICAN DATUM
ARIZONA COORDINATE SYSTEM, CENTRAL ZONE
UNIVERSAL TRANSVERSE MERCATOR SYSTEM, ZONE 12

GENERAL HIGHWAY MAP
MARICOPA COUNTY, ARIZONA
ARIZONA DEPARTMENT OF TRANSPORTATION
HIGHWAYS DIVISION
PHOTOGRAMMETRY AND MAPPING SERVICES
IN COOPERATION WITH THE
U.S. DEPARTMENT OF TRANSPORTATION
FEDERAL HIGHWAY ADMINISTRATION
1975

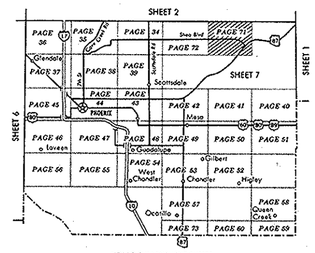

KEY TO ENLARGEMENT SHEETS

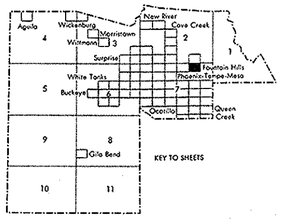

N

© ADOT

SHEET 60 OF 62 SUPPLEMENTAL SHEETS

COPIES OF THIS MAP ARE AVAILABLE FOR PUBLIC USE AT NOMINAL COST.
HIGHWAYS DIVISION, ADMINISTRATIVE SECTION, 206 SOUTH 17TH AVE., PHOENIX, AZ. 85007

...Y MAP MARICOPA COUNTY ARIZONA